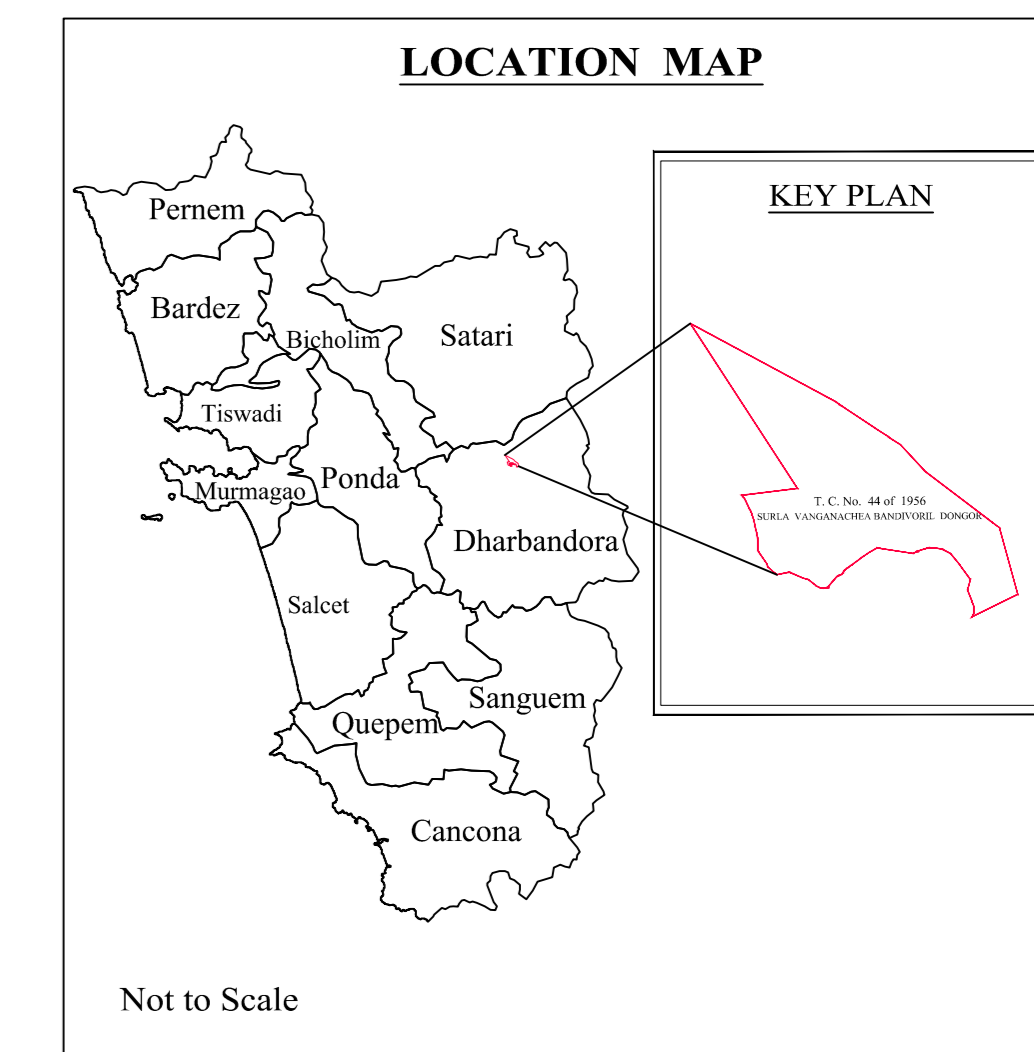

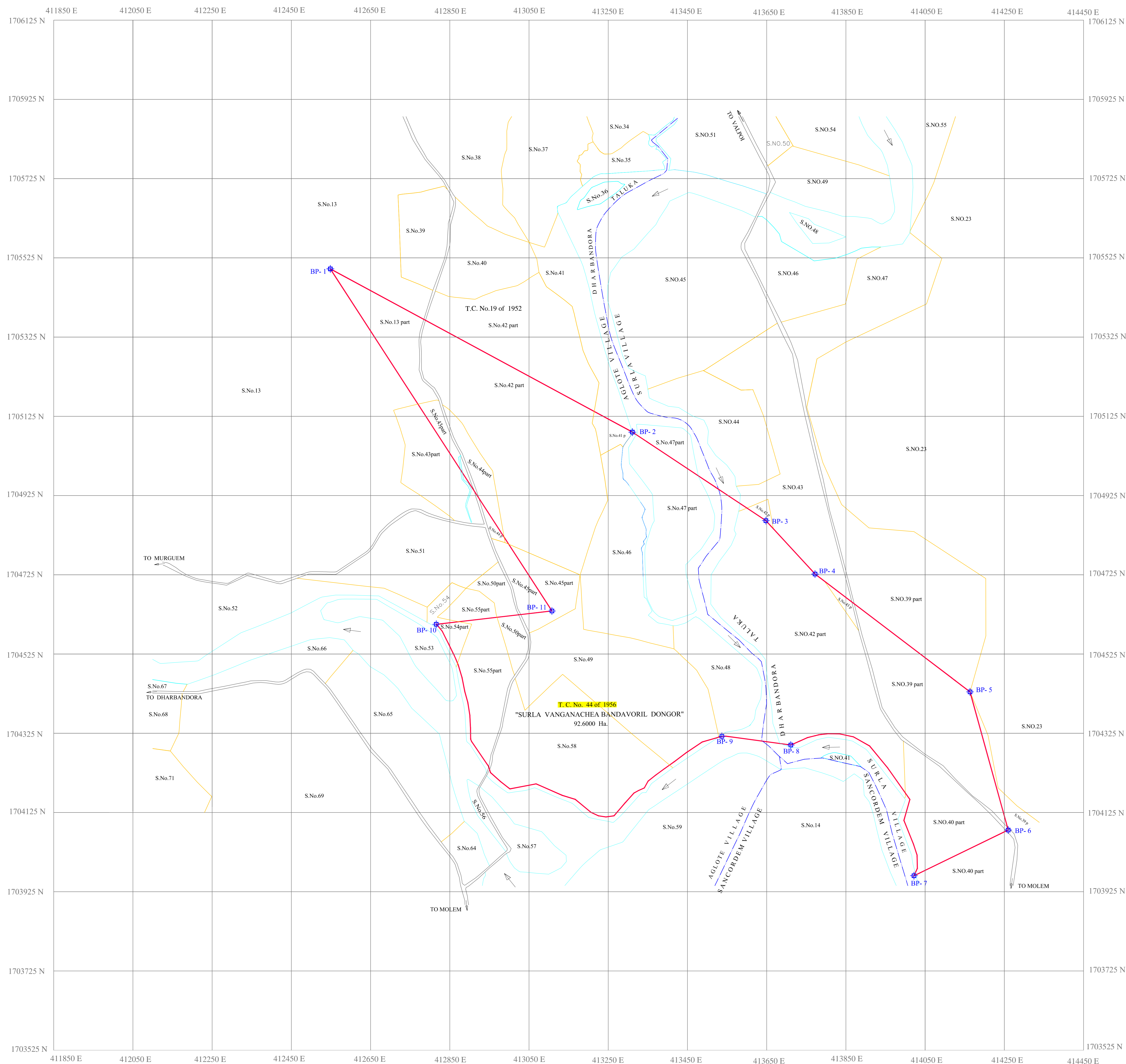


**Plan Showing Lease Boundary of T. C. No. 44/1956 on Georeferenced & Vectorised Cadastral Map
Situating in Village Aglote/Surla, Sanguem Taluka (Darbandora) of South Goa Dist., GOA.**



B.P.No.	LATITUDE	LONGITUDE	EASTING	NORTHING
1	15° 25' 29.9360" N	74° 11' 05.8047" E	412548.4910	1705497.2460
2	15° 25' 16.6196" N	74° 11' 31.4383" E	413310.9900	1705085.1900
3	15° 25' 09.3868" N	74° 11' 42.7747" E	413648.0590	1704861.6820
4	15° 25' 05.0163" N	74° 11' 46.9547" E	413772.1500	1704726.9250
5	15° 24' 55.3830" N	74° 12' 00.1184" E	414163.4200	1704429.4600
6	15° 24' 44.0502" N	74° 12' 03.3939" E	414259.7630	1704080.8730
7	15° 24' 40.2637" N	74° 11' 55.4293" E	414021.9250	1703965.4060
8	15° 24' 50.9638" N	74° 11' 44.9568" E	413710.9870	1704295.3530
9	15° 24' 51.6562" N	74° 11' 39.1114" E	413536.8307	1704317.2788
10	15° 25' 00.7722" N	74° 11' 14.8891" E	412815.8810	1704600.0980
11	15° 25' 01.9022" N	74° 11' 24.6816" E	413107.8990	1704633.7230

MAP DATUM : WGS 84
PROJECTION : UTM, Zone: 43 North

Geo Referenced and Vectorised Cadastral Map of T. C. No. 44 OF 1956
Lease Name: "Surla Vanganachea Bandavoril Dongor"
Lessee: V. M. SALGAOCAR & BRO. PVT. LTD.
Location: Situated in village Aglote/Surla of Sanguem (Darbandora) Taluka, South Goa District, Goa State.
Area : **92.6000 Ha**

SURVEYED & PREPARED BY
M/S. GEOFINY TECHNOLOGIES (P) LIMITED
No.352/1B, RAJIV GANDHI SALAI(OMR), TAMBARAM TALUK, CHENNAI-600 119.
Empanelled by
Directorate of Mines and Geology
Govt of GOA, PANAJI
Vide order no:01/593/10-mines/203 Dated: 05/04/2013
Surveyed on 11th July, 2013

SURVEY NUMBER WISE AREA WITH IN MINING LEASE		
Village	Survey No.	Area (Ha.)
Aglote	13part	2.0060
Aglote	41part	0.1700
Aglote	42part	14.2940
Aglote	43part	0.6401
Aglote	44part	1.2544
Aglote	45part	1.7413
Aglote	47part	5.7599
Aglote	48	3.4250
Aglote	49	10.0225
Aglote	50part	0.7188
Aglote	54part	0.4496
Aglote	55part	3.3307
Aglote	58	9.7400
Surla	39part	7.4914
Surla	40part	4.5096
Surla	42part	15.3729
Surla	43part	0.2198
	Road	0.9413
	Nalla	4.5127
TOTAL		92.6000

CERTIFICATE
This is to certify that the Mining Lease boundary pillars of T. C. No. 44 of 1956 have been surveyed using DGPS (Differential Global Positioning System) based up on the Total Station survey conducted earlier.
B. R. Jayanth
(Agent)

CERTIFICATE
This is to certify that the boundary pillars of T. C. No. 44 OF 1956 as shown by Mr. B.R.Jayanth, Agent has been surveyed by our team led by Mr. K.Velmurugan using DGPS. The lease map and pillar locations have been verified, survey conducted and plans prepared as per requirement of IBM circular No.2 /2010 Dated 06-04-2010.
For GeofinyTechnologies (P) Ltd.
K. Velmurugan

LEGEND	
	LEASE BOUNDARY PILLARS
	LEASE BOUNDARY
	VILLAGE BOUNDARY
	SURVEY No. BOUNDARY
	ROAD
	NALLA / RIVER
	STREAM

Directorate of Mines & Geology, Panaji - Goa	
Checked By	Certified By
Surveying Officer	Director of Mines & Geology

